

Doña Ana County, NM











Precinct 72

University Terrace

POLLING LOCATION

Refer to Voting Convenience Center List

Legend

-  Precinct Boundary
-  Precinct 72
-  EBID Canals
-  Rio Grande
- Roads**
-  OTHER
-  INTERSTATE
-  RAMP
-  HIGHWAY; STATE ROAD
-  CLOSED/GATED
-  Rail

0 250 500 750 Feet

