

# Doña Ana County, NM











## Precinct 106

High Range Southeast

POLLING LOCATION

Refer to Voting Convenience Center List

### Legend

-  Precinct Boundary
-  Precinct 106
-  EBID Canals
-  Rio Grande
- Roads**
-  OTHER
-  INTERSTATE
-  RAMP
-  HIGHWAY; STATE ROAD
-  CLOSED/GATED
-  Rail

0 700 1,400 2,100 Feet

